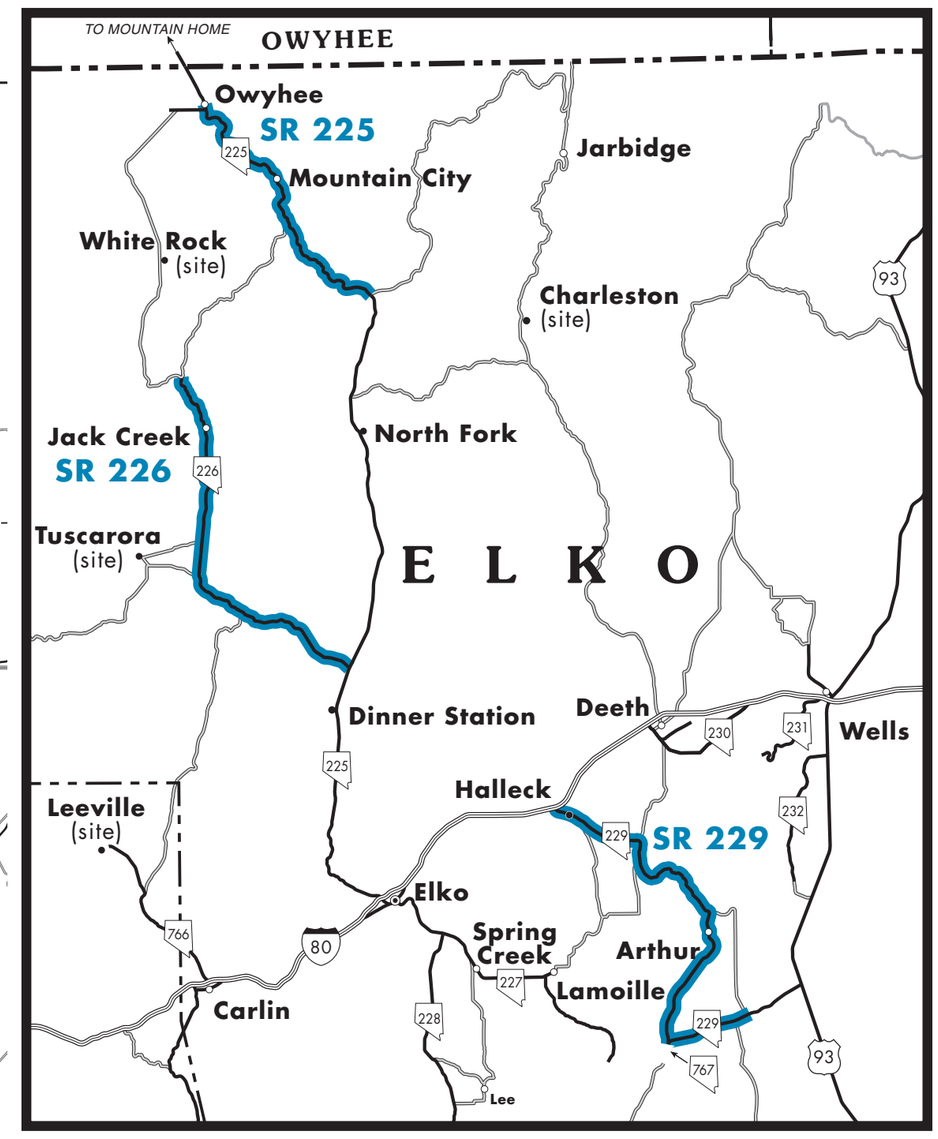

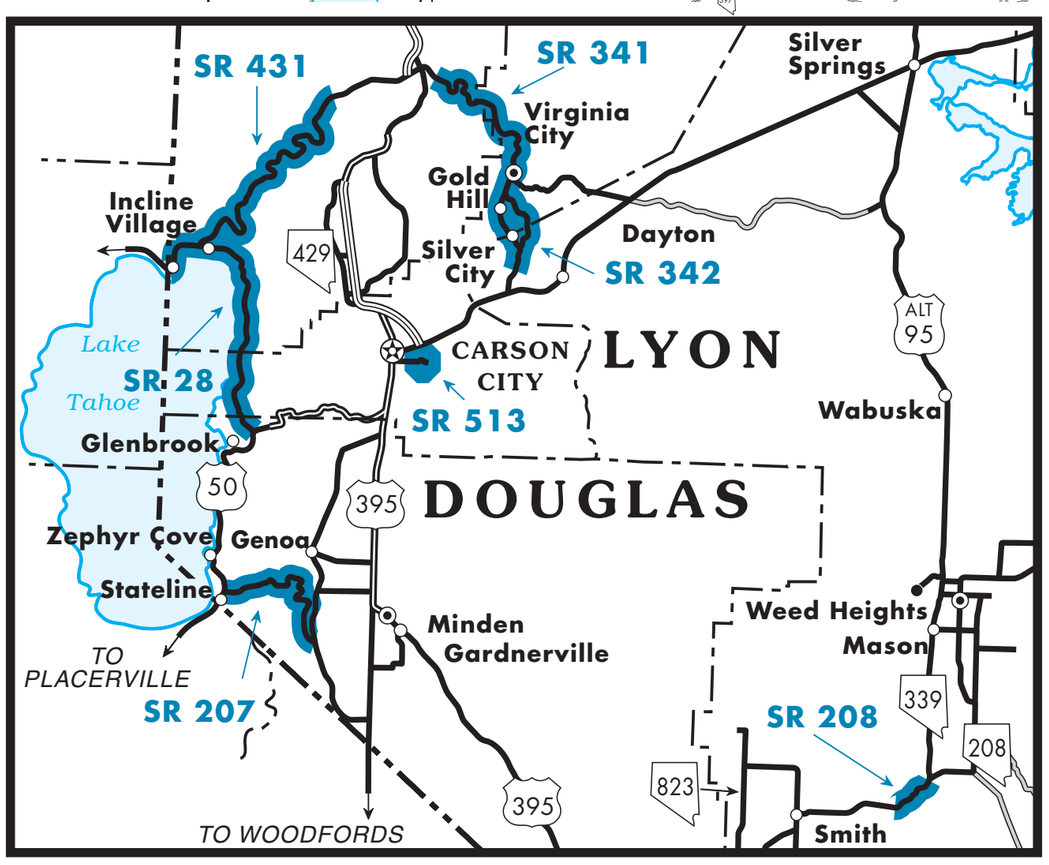

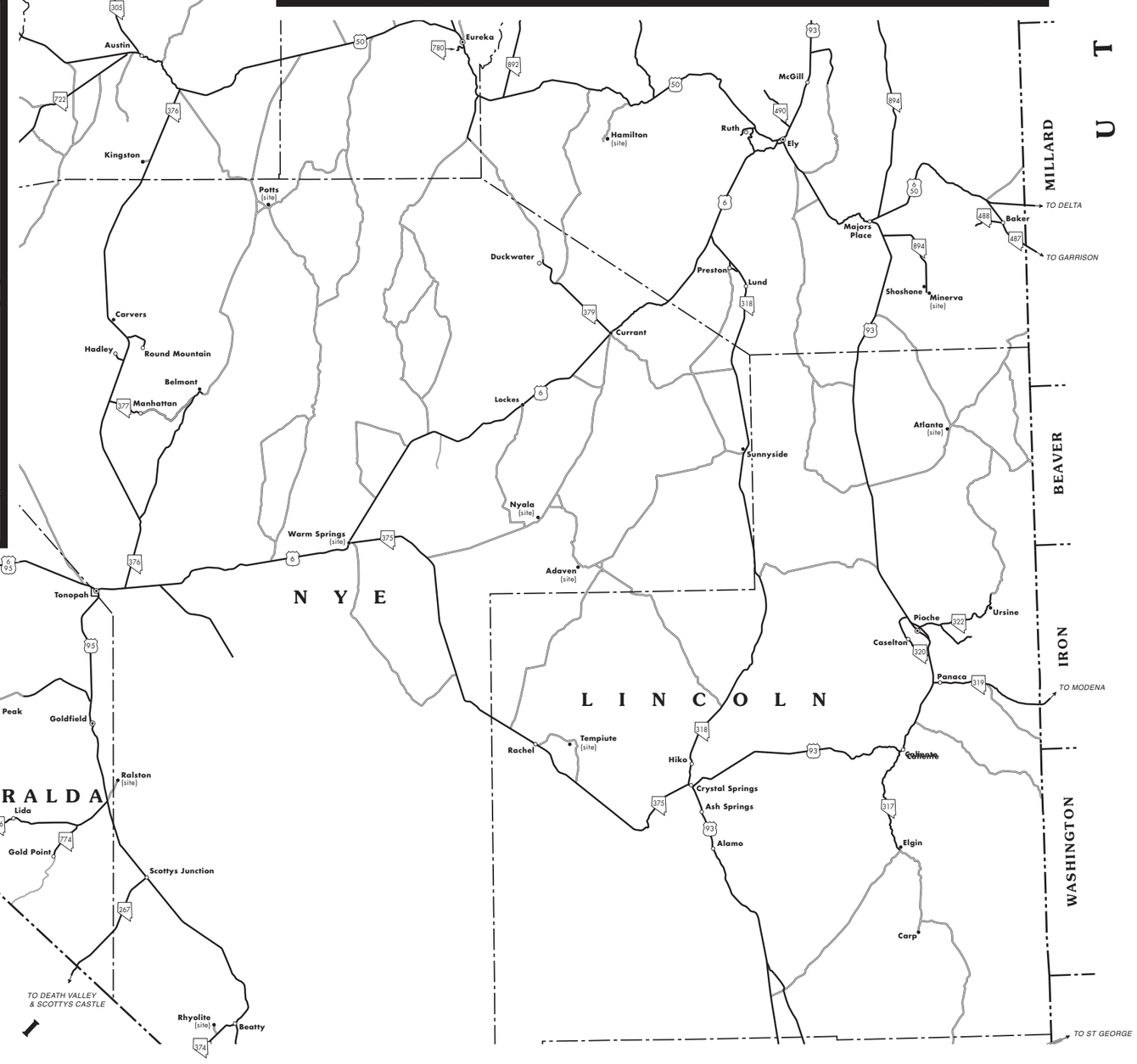

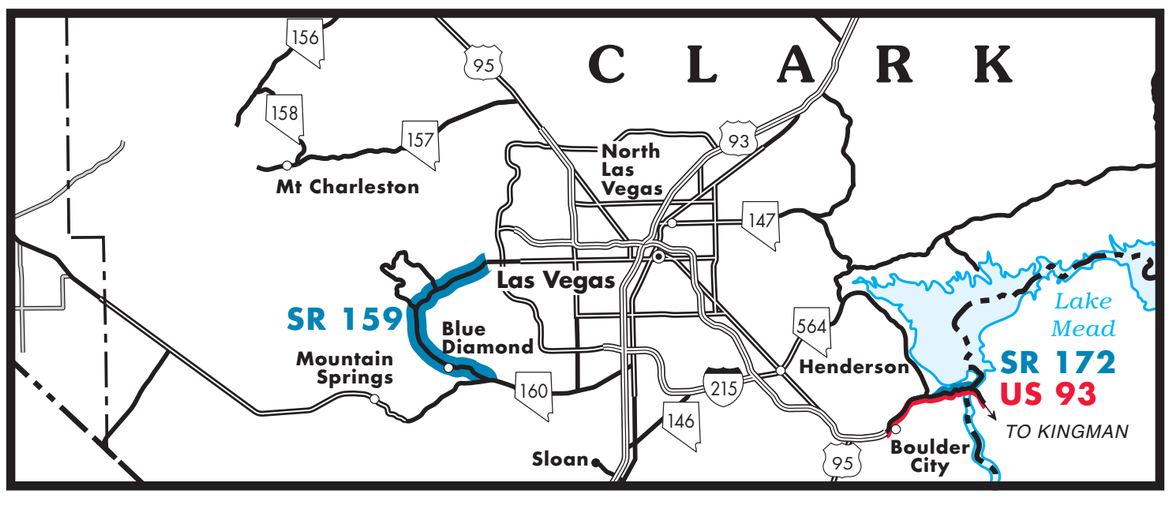

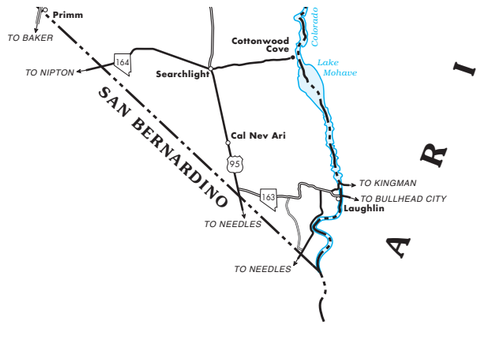

NEVADA DOT

PROHIBITED ROUTES FOR OVER-WIDTH AND OVER-LENGTH VEHICLES

- Blue: ODVs and LCVs Prohibited
- Red: LCVs Prohibited

NOTE: PROHIBITIONS APPLY TO REDUCIBLE LONGER COMBINATION VEHICLES (LCV) EXCEEDING 70 FEET IN LENGTH AND NON-REDUCIBLE VEHICLES/LOADS (ODV) EXCEEDING 8 FEET, 6 INCHES IN WIDTH OR 70 FEET IN LENGTH. SEE NDOT OVERSIZE/OVERWEIGHT VEHICLE LETTER OF INSTRUCTION 3-11 FOR DETAILS.

Nevada Map Scale

MILES: 0 10 20 30 40 50

KILOMETERS: 0 10 20 30 40 50 60 70 80

- Freeway (w/interchange)
- Divided Multilane
- Paved Road
- Improved Road
- Unimproved Road
- Railroad
- Interstate shield
- U.S. Highway shield
- State Highway shield
- State Boundary
- County Boundary
- Capital City
- County Seat
- City or Town center
- Place (site)

Transverse Mercator Projection Mount Diablo Base and Meridian
50,000 Meter Universal Transverse Mercator Grid Zone 11

NEVADA DEPARTMENT OF TRANSPORTATION
LOCATION DIVISION
CARTOGRAPHY
(775) 888-7627

N

THE GREAT SEAL OF THE STATE OF NEVADA — ALL FOR OUR COUNTRY

BRIAN SANDOVAL
Governor

PREPARED BY
NEVADA DEPARTMENT OF TRANSPORTATION
SUSAN MARTINOVICH, P.E., DIRECTOR
(775) 888-7000
www.nevadadot.com

IN COOPERATION WITH THE
U.S. DEPARTMENT OF TRANSPORTATION
FEDERAL HIGHWAY ADMINISTRATION